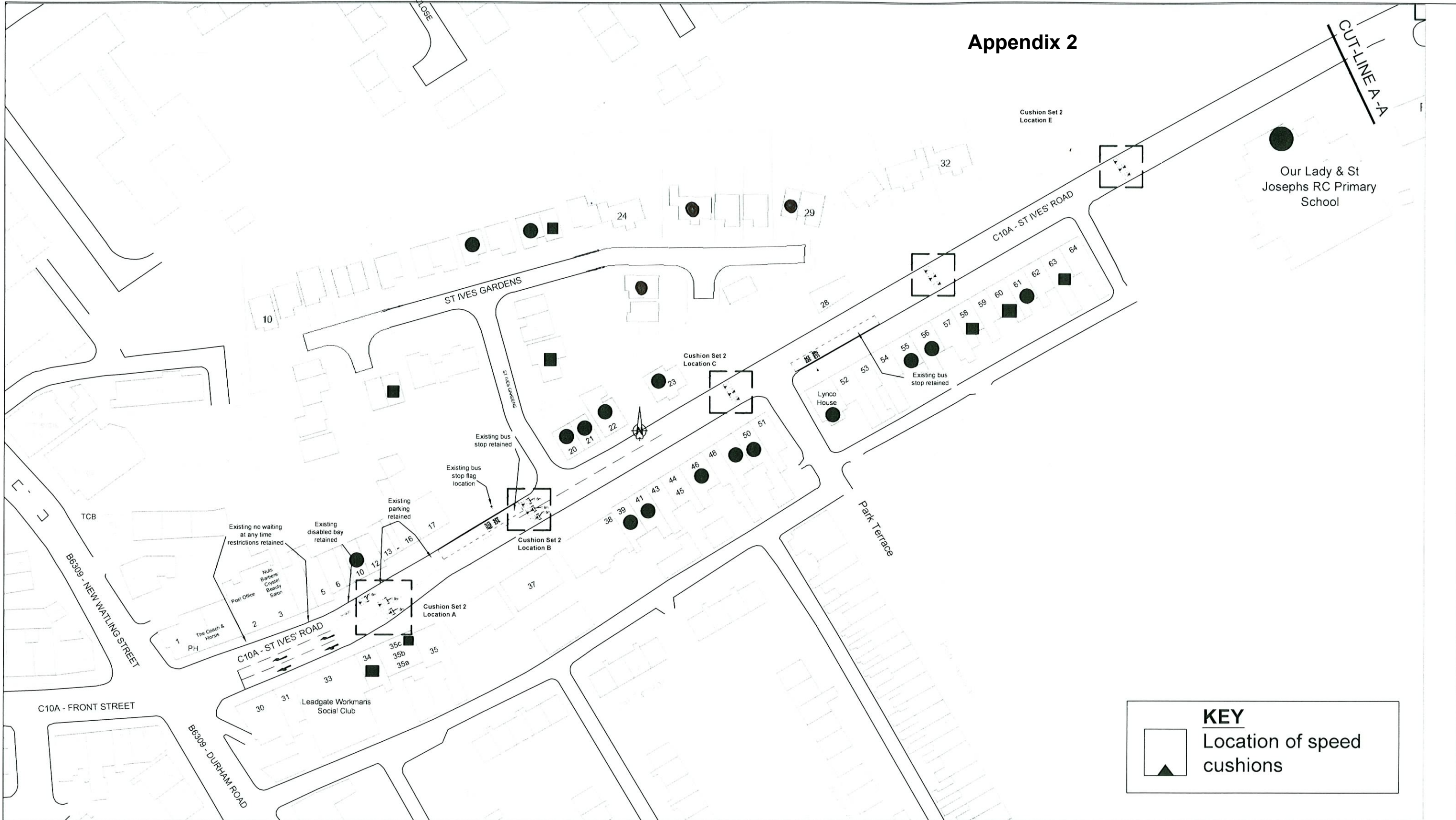





# Appendix 2



**KEY**  
 Location of speed cushions

Reproduced from Ordnance Survey material with the permission of Ordnance Survey on behalf of the Controller of Her Majesty's Stationery Office © Crown copyright. Unauthorised reproduction infringes Crown copyright and may lead to prosecution or civil proceedings. Durham County Council. LA 100019779 2010.

-  Objectors to the scheme
-  In favour of the scheme

PATH:F:\NASDA\Peter Ward\C12a, St Ives Road - Traffic Calming

| Rev/<br>Amdt | Drawn By |       | Approved By |      |      | Description Of Amendments |
|--------------|----------|-------|-------------|------|------|---------------------------|
|              | Name     | Date  | Name        | Date | Sign |                           |
| 0            | PAW      | 09/10 |             |      |      |                           |
|              |          |       |             |      |      |                           |
|              |          |       |             |      |      |                           |
|              |          |       |             |      |      |                           |
|              |          |       |             |      |      |                           |



**STRATEGIC HIGHWAYS MANAGEMENT**  
 CORPORATE DIRECTOR OF NEIGHBOURHOOD SERVICES  
 COUNTY HALL, DURHAM. DH1 5UQ

|         |  |                                |
|---------|--|--------------------------------|
| Project | C10A, St Ives Road, Leadgate Traffic Calming |                                |
| Drawing | Location Plan No 1                           |                                |
| Scales  | 1:1000                                       | Project/Drawing No. N11515 - 4 |
|         |  | Rev. 0                         |